










Emeralda Marsh

Conservation Area

Legend

-  Access/entry to property
-  Property
-  Parking area
-  Area closed
-  Boat launch
-  Observation platform
-  Trail
-  Road/trail
-  Interpretive drive*

Activities allowed

- Wildlife viewing
- Bicycling
- Hiking
- Paddling
- Fishing
- Boating
- Horseback riding
- Seasonal hunting

* The seasonal interpretive drive is open to vehicular access starting the third weekend in February through the last weekend in May on Fridays, Saturdays and Sundays from 8 a.m. to sunset.

Notice: Public Small Game Hunting Area. Hunt season caution.

This map is not intended for navigational purposes; it provides only the general location of each area.

